

NOTES:

Yellow = New WR  
Red = Existing WR

This map is reproduced from Ordnance Survey material with the permission of Ordnance Survey on behalf of the Controller of Her Majesty's Stationery Office  
© Crown copyright.  
Unauthorised reproduction infringes Crown Copyright and may lead to prosecution or Civil Proceedings.  
Wiltshire Council (100049050) 2019

**Wiltshire Council**

**Traffic & Network Management**  
County Hall, Bythesea Road, Trowbridge  
Wiltshire, BA14 8JD  
Tel: 0300 4560100  
Website: www.wiltshire.gov.uk

F					
E					
D					
C					
B					
A					
O	00/07/23	RLS	PS	GR	ORIGINAL
REV	DATE	DRAWN	CHECK	APPRV	DESCRIPTION

DRAWING PURPOSE:

**DRAFT**

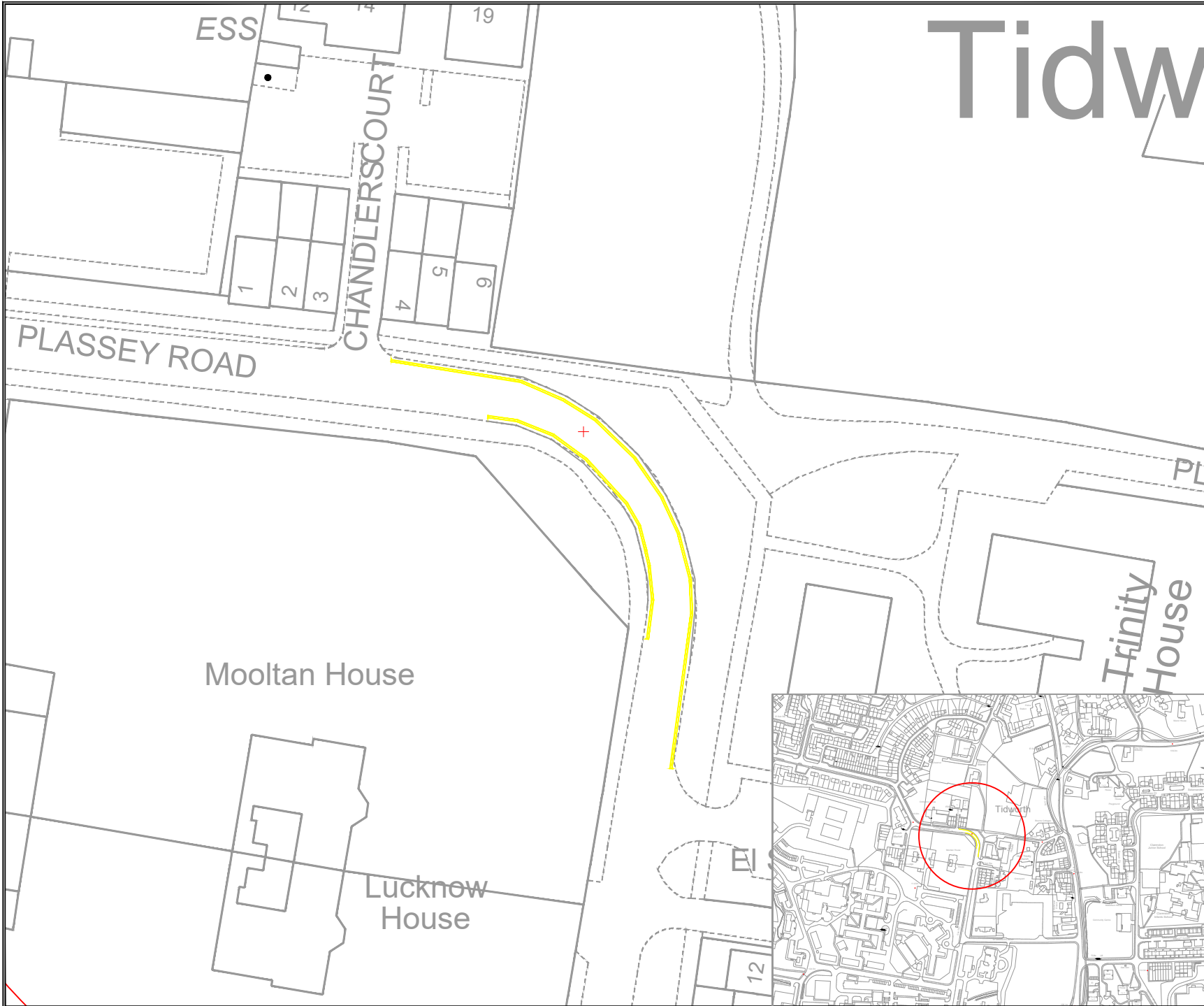
PROJECT:

**Tidworth LHFIG  
Waiting restrictions  
2023/2024**

DRAWING TITLE:

**Pennings Road Tidworth**

SCALES:	NOT TO SCALE	SHEET SIZE:	A4
DRAWING No.	2023-075-TID-D002	REVISION:	0
FILE REF:	I:\Trade Engineering Team\2023\075-TID\002\2023-075-TID-D002.dwg		



NOTES:

Yellow = New WR  
Red = Existing WR

This map is reproduced from Ordnance Survey material with the permission of Ordnance Survey on behalf of the Controller of Her Majesty's Stationery Office © Crown copyright.  
Unauthorised reproduction infringes Crown Copyright and may lead to prosecution or Civil Proceedings.  
Wiltshire Council (100049050) 2019

**Wiltshire Council**

**Traffic & Network Management**  
County Hall, Bythesea Road, Trowbridge  
Wiltshire, BA14 8JD  
Tel: 0300 4560100  
Website: www.wiltshire.gov.uk

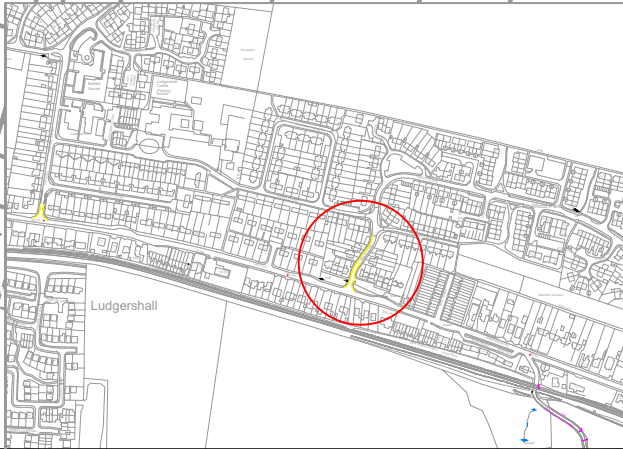
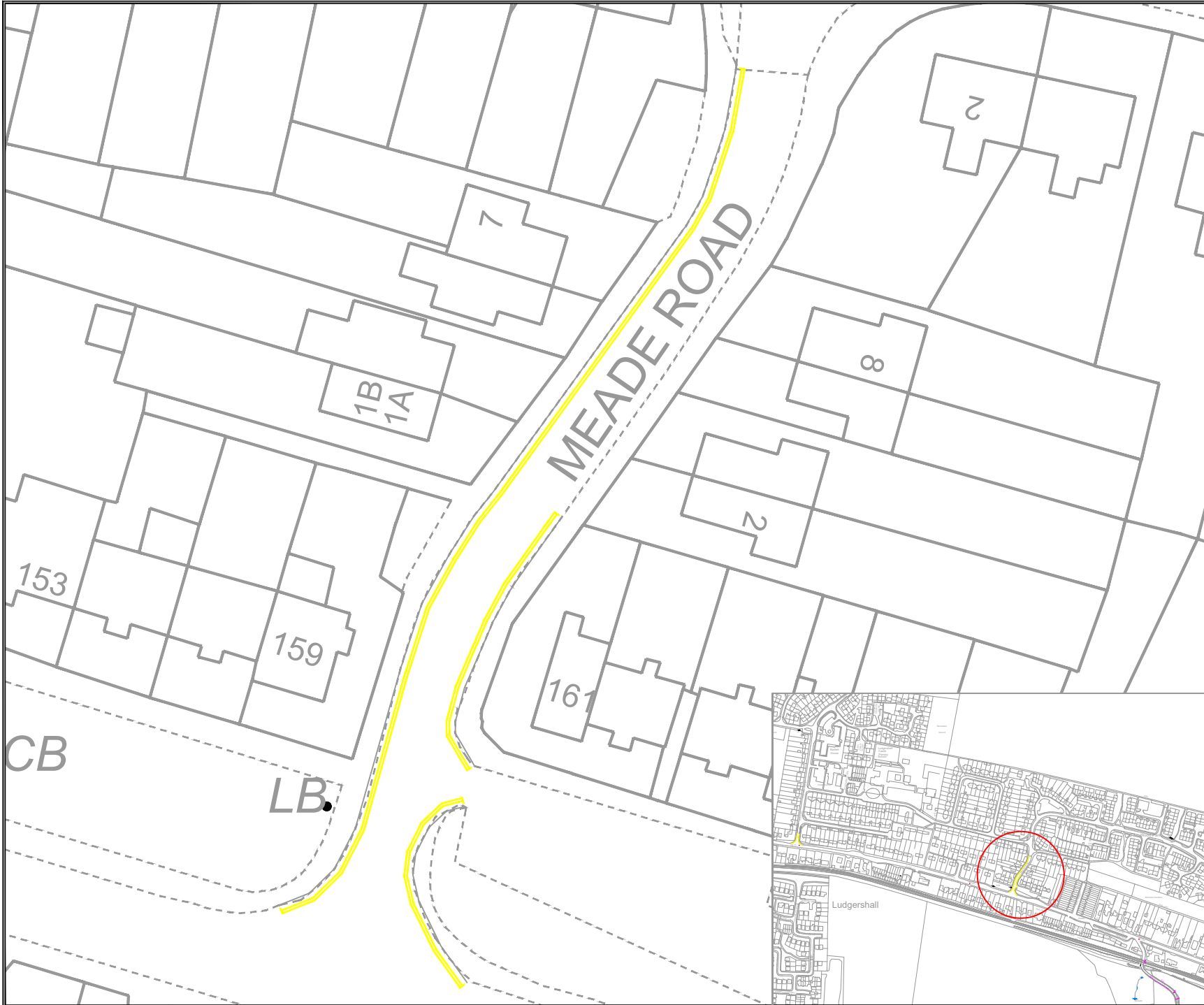
F							
E							
D							
C							
B							
A							
O	00	07	23	RLS	PS	GR	ORIGINAL
REV	DATE	DRAWN	CHECK	APPRV	DESCRIPTION		

DRAWING PURPOSE:  
**Lining plan**

PROJECT:  
**Tidworth LHF1G  
Waiting restrictions  
2023/2024**

DRAWING TITLE:  
**St Georges Road Tidworth**

SCALES:	NOT TO SCALE	SHEET SIZE:	A4
DRAWING No.	2023-075-TID-D009	REVISION:	1
FILE REF:	I:\Trade Engineering\Trade\2023\075-TID\023-075-TID-D009\023-075-TID-D009.dwg		



NOTES:

Yellow = New WR  
Red = Existing WR

This map is reproduced from Ordnance Survey material with the permission of Ordnance Survey on behalf of the Controller of Her Majesty's Stationary Office  
© Crown copyright.  
Unauthorised reproduction infringes Crown Copyright and may lead to prosecution or Civil Proceedings.  
Wiltshire Council (100049050) 2019

**Wiltshire Council**

**Traffic & Network Management**  
County Hall, Bythesea Road, Trowbridge  
Wiltshire, BA14 8JD  
Tel: 0300 4560100  
Website: [www.wiltshire.gov.uk](http://www.wiltshire.gov.uk)

F					
E					
D					
C					
B					
A					
O	00/07/23	RLS	PS	GR	ORIGINAL
REV	DATE	DRAWN	CHECK	APPRV	DESCRIPTION

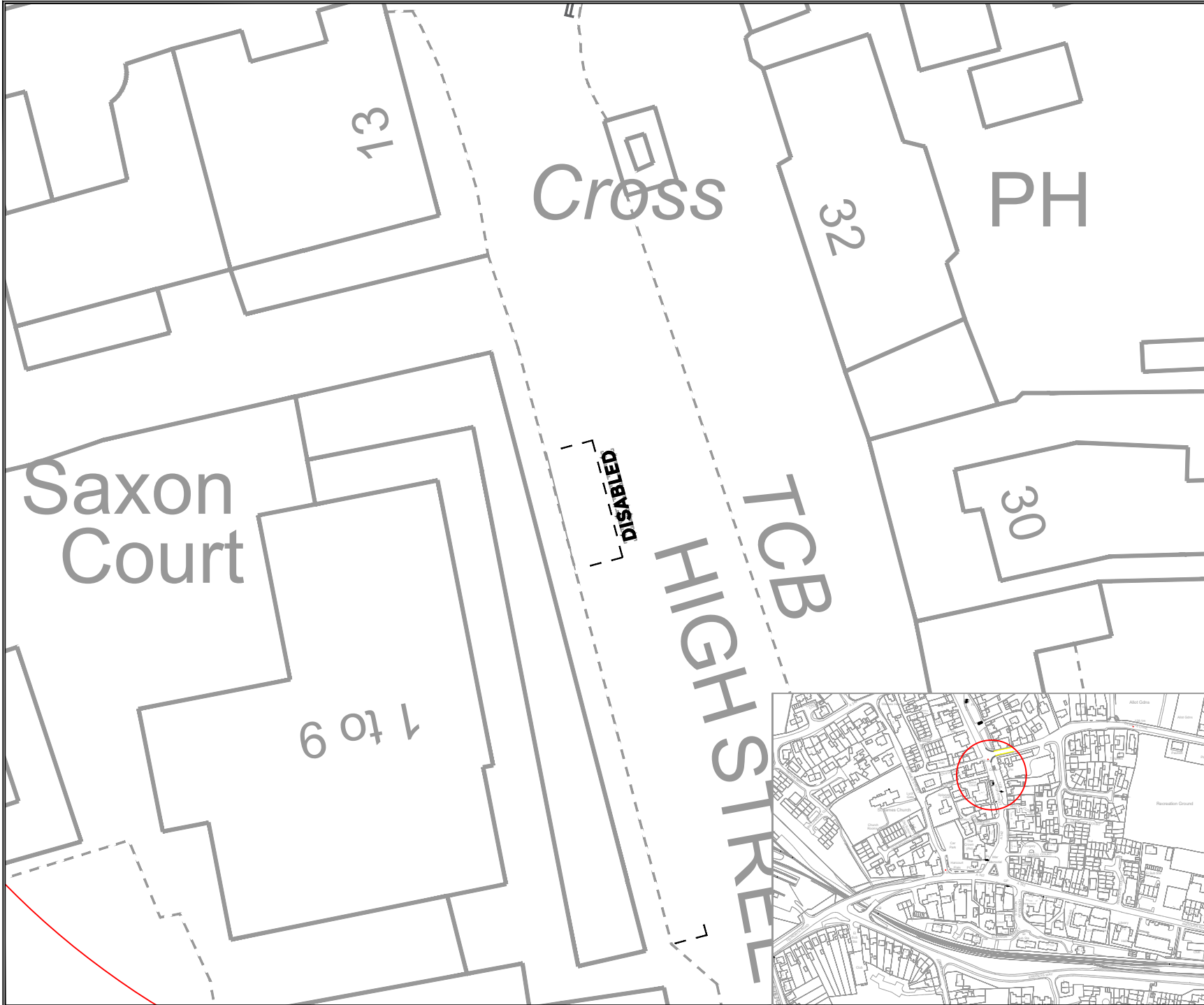
DRAWING PURPOSE:  
**DRAFT**

PROJECT:  
**Tidworth LHF1G  
Waiting restrictions  
2023/2024**

DRAWING TITLE:  
**Meade Road Ludgershall**

SCALES:	NOT TO SCALE	SHEET SIZE:	A4
DRAWING No.	2023-075-TID-D003	REVISION:	0
FILE REF:	I:\Trade Engineering\Trade\2023\075-TID-D003\2023-075-TID-D003-0001.dwg		





NOTES:

Parking bay to be placed at the end of existing parking bays to measure 7m x 2.5m at minimum

This map is reproduced from Ordnance Survey material with the permission of Ordnance Survey on behalf of the Controller of Her Majesty's Stationery Office © Crown copyright.  
 Unauthorised reproduction infringes Crown Copyright and may lead to prosecution or Civil Proceedings.  
 Wiltshire Council (100049050) 2019

**Wiltshire Council**

Traffic & Network Management  
 County Hall, Bythesea Road, Trowbridge  
 Wiltshire, BA14 8JD  
 Tel: 0300 4560100  
 Website: www.wiltshire.gov.uk

F					
E					
D					
C					
B					
A					
O	03/07/23	RLS	PS	GR	ORIGINAL
REV	DATE	DRAWN	CHECK	APPRV	DESCRIPTION

DRAWING PURPOSE:  
**DRAFT**

PROJECT:  
 Tidworth LHFIG  
 Waiting restrictions  
 2023/2024

DRAWING TITLE:  
 High Street Ludgershall (disabled bay)

SCALES:	NOT TO SCALE	SHEET SIZE:	A4
DRAWING No.	2023-075-TID-D005	REVISION:	0
FILE REF:	I:\Traffic Engineering\Traffic\2023\2023-075-TID-D005\2023-075-TID-D005.dwg		

